

# BECKHAM STREET

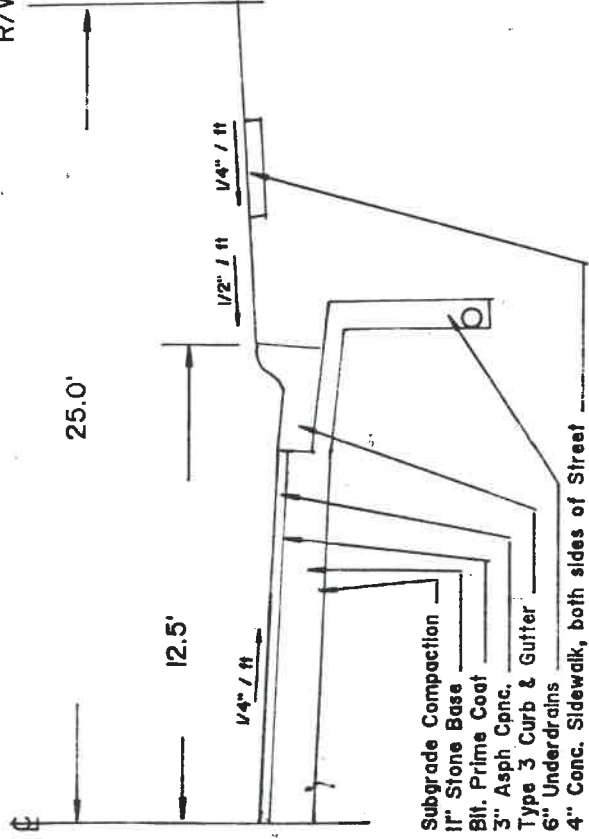
649 Beckham											
-------------	--	--	--	--	--	--	--	--	--	--	--

OWNER & DEVELOPER

Steven & Jeffery Iankenu  
539 W. Washington St.  
Napoleon, Ohio 43545

Zoning R-3

50' Frontage at setback  
5000 Sq. Ft. Area  
25' Front Building Line  
15' Rear yard  
7' Side Yard

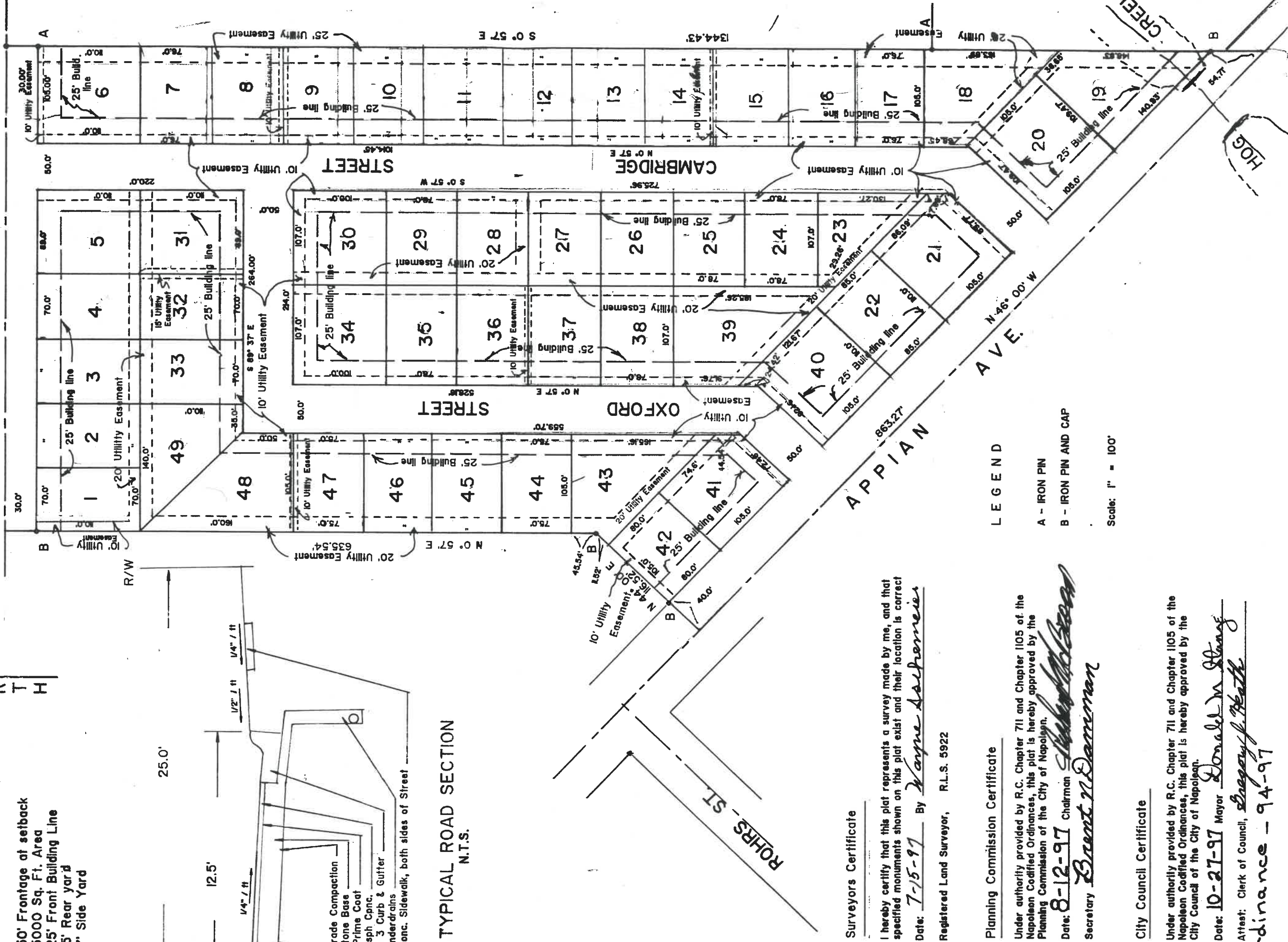


TYPICAL ROAD SECTION  
N.T.S.

PICKET FENCES SUBDIVISION

LOCATED IN THE WEST HALF (1/2), OF THE NORTHWEST  
QUARTER (1/4), OF SECTION 19, T-5-N, R-7-E, HARRISON  
TOWNSHIP, HENRY COUNTY, OHIO

BECKHAM STREET  
S 89° 37' E 524.00'



Surveyors Certificate

I hereby certify that this plat represents a survey made by me, and that specified monuments shown on this plat exist and their location is correct

Date: 7-15-97 By Wayne Schramm

Registered Land Surveyor, R.L.S. 5922

Planning Commission Certificate

Under authority provided by R.C. Chapter 711 and Chapter 1105 of the Napoleon Codified Ordinances, this plat is hereby approved by the Planning Commission of the City of Napoleon.

Date: 8-12-97

Chairman Brent D. Dammann

City Council Certificate

Under authority provided by R.C. Chapter 711 and Chapter 1105 of the Napoleon Codified Ordinances, this plat is hereby approved by the City Council of the City of Napoleon.

Date: 10-27-97

Mayor Donald M. Stang

Attest: Clerk of Council, Gregory J. Heath

Ordinance - 94-97

LEGEND

- A - IRON PIN
- B - IRON PIN AND CAP

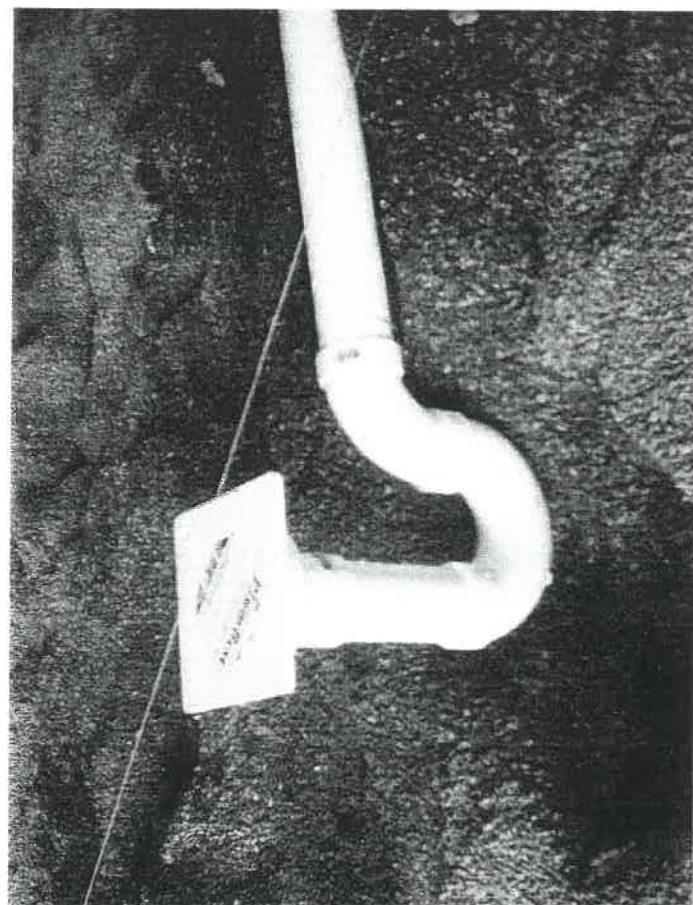
Scale: 1" = 100'



Photos




2006/03/03



2006/03/03


Photos



2006/03/03



2006/03/03



619

6" cleanout at night-away